

Northern Marianas College

CURRICULUM ACTION REQUEST

Course: NR260 Fundamentals of Geographic Information Systems

Effective Semester / Session: Spring 2023

Type of Action:

- New
- Modification
- Move to Inactive (Stop Out)
- Cancellation

Course Alpha and Number: NR260

Course Title: Fundamentals of Geographic Information Systems

Reason for initiating, revising, or canceling:

We are submitting this document to establish a Fundamentals of Geographic Information Systems (GIS) course that is to be a component of the Natural Resources Management (NRM) program at NMC. This course will provide students a base level ability to work with geospatial data, modify it, and display it to inform meaningful environmental decisions. This course will also form the basis for a GIS certificate leading to more advanced courses that will integrate field skills, coding and statistics with their fundamental GIS knowledge. Overall, the addition of the course will provide NRM students highly marketable skills that will lead to better job opportunities.

Velma C. Deleon Guerrero 
[Velma C. Deleon Guerrero \(Apr 2, 2024 14:46 GMT+10\)](#) Apr 2, 2024

Proposer Date

Velma C. Deleon Guerrero 
[Velma C. Deleon Guerrero \(Apr 2, 2024 14:46 GMT+10\)](#) Apr 2, 2024

Academic Unit Head Date

Adam Walsh 
04.02.24

Language & Format Review Specialist Date

Velma C. Deleon Guerrero 
[Velma C. Deleon Guerrero \(Apr 2, 2024 14:46 GMT+10\)](#) Apr 2, 2024

Academic Council Chair Date

Lorraine Maui 
[Lorraine Maui \(Apr 2, 2024 16:37 GMT+10\)](#) Apr 2, 2024

Interim Dean of Academic Programs & Services Date

Northern Marianas College

Course Guide

Page: 2

Course: NR260 Fundamentals of Geographic Information Systems

1. Department

Natural Resource Management

2. Purpose

The purpose of the course is to provide students the ability to understand the theory that underpins geospatial datasets, to work with geospatial data, and analyze these datasets to make meaningful environmental management decisions. The course will provide practical knowledge of data and tools that are commonly desired in the environmental and conservation field.

3. Description

A. Required/Recommended Textbook(s) and Related Materials

Required:

McLeod, Collin D. *GIS for Biologists: A Practical Introduction for Undergraduates*. 1st Edition. 2015.

Peterson, James F. Sack, Dorothy. Gabler, Robert E. *Physical Geography*, 12 Edition. Cengage. 2022.

Recommended: None

B. Contact Hours

1. **Lecture** 3 per week / 45 per semester
2. **Lab**: None
3. **Other**: None

C. Credits

1. **Number**: 3
2. **Type**: Regular Degree Credits

D. Catalog Course Description

The course will cover theory and the application of theory using ESRI GIS software. Theory topics will include coordinate systems, data types, data structures, data sources and standard mapping procedures. Exercises will utilize real environmental data in order to demonstrate GIS software and prepare students for jobs that require a GIS skillset. Prerequisites: CS103, EN101, and MA132 (Offered Fall and Spring).

E. Degree or Certificate Requirements Met by Course

A "C" grade or better in this course satisfies a general education elective course for the A.S. in NRM degree, the A.A. in Business, and the Bachelor of Science in Business Management with/without Accounting Concentration.

Northern Marianas College

Course Guide

Page: 3

Course: NR260 Fundamentals of Geographic Information Systems

F. Course Activities and Design

This course will include: lectures, labs, readings, quizzes, tests, projects, and data collection field trips.

4. Course Prerequisite(s); Concurrent Course Enrollment

Prerequisites: CS103, EN101, MA132

Concurrent Course Enrollment: None

Required English/Mathematics Proficiency Level(s)

English Placement Level: EN202

Mathematics Placement Level: MA161

5. Estimated Cost of Course; Instructional Resources Needed

Cost to the Student: Tuition for a 3-credit hour course, cost of the textbook, and instructional materials fee.

Cost to the College: Instructor's salary and any additional costs to NMC.

Instructional resources needed for this course include: GIS software subscription, Microsoft 365 subscription, computer lab, laptop with specifications to run relevant software programs.

6. Method of Evaluation

Student learning will be evaluated for this course through: assignments, periodic quizzes and exams, paper discussions, group participation in problem solving exercises, practical application project assignments, and a final presentation.

Course: NR260 Fundamentals of Geographic Information Systems

7. Course Outline

This is a topical outline and does not necessarily indicate the sequence in which the material will be presented.

- 1.0 Data Structures
- 2.0 Data Formats
- 3.0 Geo-databases
- 4.0 Datum's
- 5.0 Coordinate Projections
- 6.0 Basics of Map
- 7.0 Coordinate Transformations
- 8.0 Data Editing
- 9.0 Importance of Metadata
- 10.0 Remote Sensing
- 11.0 Classification
- 12.0 Accuracy
- 13.0 Field Skills
- 14.0 Vector Geo-processing
- 15.0 Raster Algebra
- 16.0 Interpolation
- 17.0 Modeling

Course: NR260 Fundamentals of Geographic Information Systems

8. Instructional Goals

The course will introduce students to:

- 1.0 The uses of different geospatial data types;
- 2.0 The production map to common environmental standards;
- 3.0 Geospatial data;
- 4.0 Common GIS software including ESRI products and QGIS;
- 5.0 The theory that underpinning the creation of geospatial data;
- 6.0 Automating simple GIS analysis processes;
- 7.0 Public geospatial datasets including NASA and US Census products; and
- 8.0 Geospatial analysis to make informed environmental management decisions.

Course: NR260 Fundamentals of Geographic Information Systems

9. Student Learning Outcomes

Upon successful completion of this course, students will be able to:

- 1.0 Evaluate various sources of data for GIS;
- 2.0 Explain the importance of metadata;
- 3.0 Demonstrate the conversion of analogue data to digital data for a GIS;
- 4.0 Compare and contrast vector and raster GIS;
- 5.0 Apply common GIS software including ESRI products and QGIS.
- 6.0 Apply cartographic principles of scale, resolution, projection, and data management to a problem of a geographic nature;
- 7.0 Describe data storage, editing, and retrieval techniques used in a GIS; and
- 8.0 Apply spatial analysis functions on a GIS to solve a geospatial problem.

10. Assessment Measures of Student Learning Outcomes

Assessment of student learning may include, but not be limited to, the following:

- 1.0 Quizzes;
- 2.0 Examinations;
- 3.0 Class Project;
- 4.0 Final Presentation; and
- 5.0 Classroom Activities and Exercises.









NR260.2

Final Audit Report

2024-04-02

Created:	2024-04-02
By:	Rita Duan (lili.duan@marianas.edu)
Status:	Signed
Transaction ID:	CBJCHBCAABAAM4wNYnAbGSCEfD2cMXFTWAUlo1Dtes6Y

"NR260.2" History

-  Document created by Rita Duan (lili.duan@marianas.edu)
2024-04-02 - 4:06:19 AM GMT
-  Document emailed to Velma C. Deleon Guerrero (velma.deleon.guerrero@marianas.edu) for signature
2024-04-02 - 4:07:30 AM GMT
-  Email viewed by Velma C. Deleon Guerrero (velma.deleon.guerrero@marianas.edu)
2024-04-02 - 4:46:23 AM GMT
-  Document e-signed by Velma C. Deleon Guerrero (velma.deleon.guerrero@marianas.edu)
Signature Date: 2024-04-02 - 4:46:38 AM GMT - Time Source: server
-  Document emailed to Lorraine Maui (lorraine.maui@marianas.edu) for signature
2024-04-02 - 4:46:39 AM GMT
-  Email viewed by Lorraine Maui (lorraine.maui@marianas.edu)
2024-04-02 - 6:36:37 AM GMT
-  Document e-signed by Lorraine Maui (lorraine.maui@marianas.edu)
Signature Date: 2024-04-02 - 6:37:07 AM GMT - Time Source: server
-  Agreement completed.
2024-04-02 - 6:37:07 AM GMT